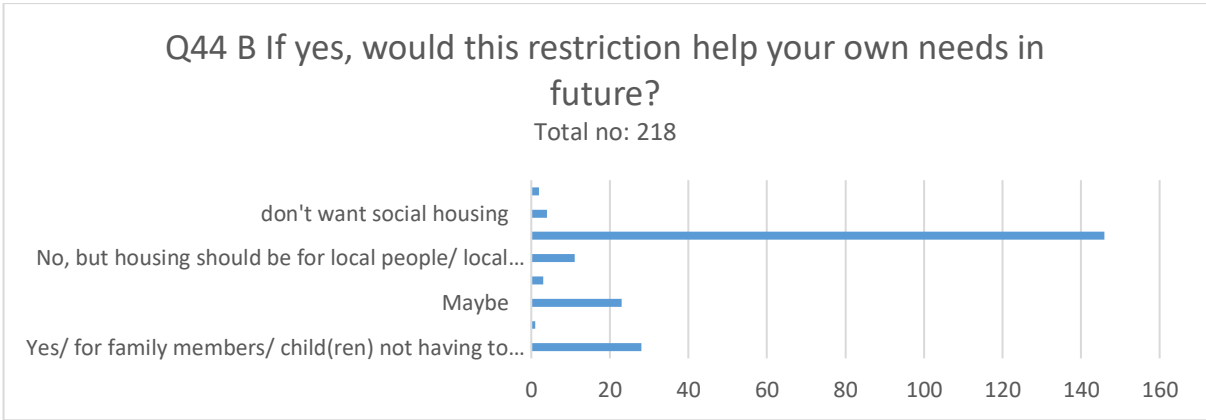
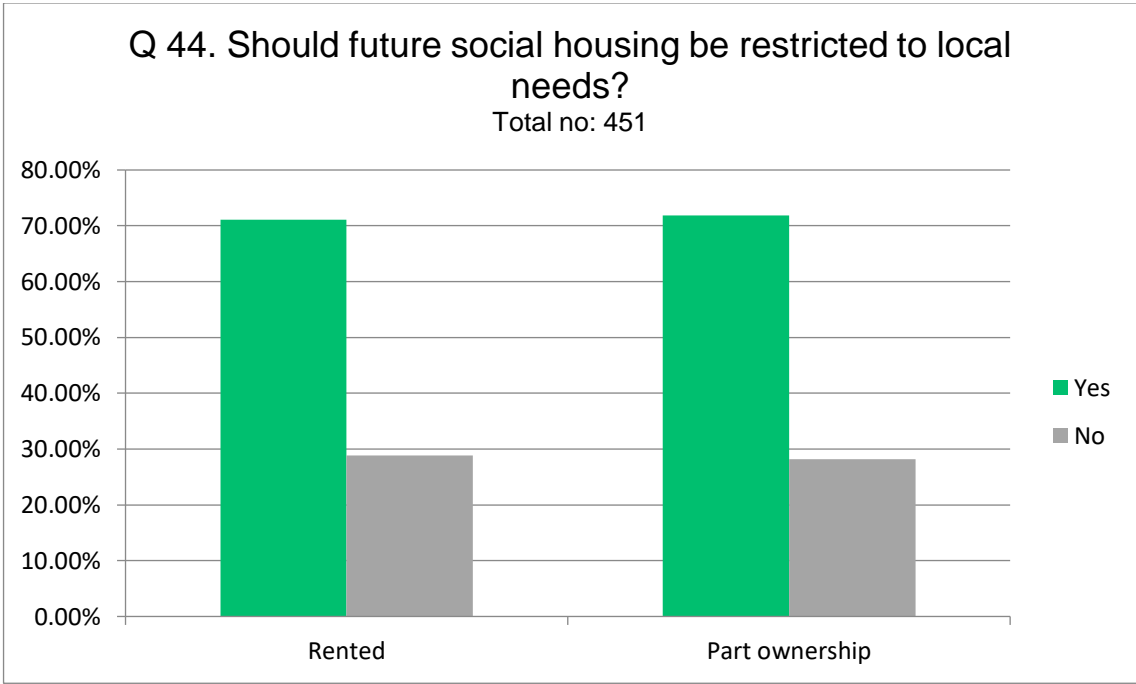


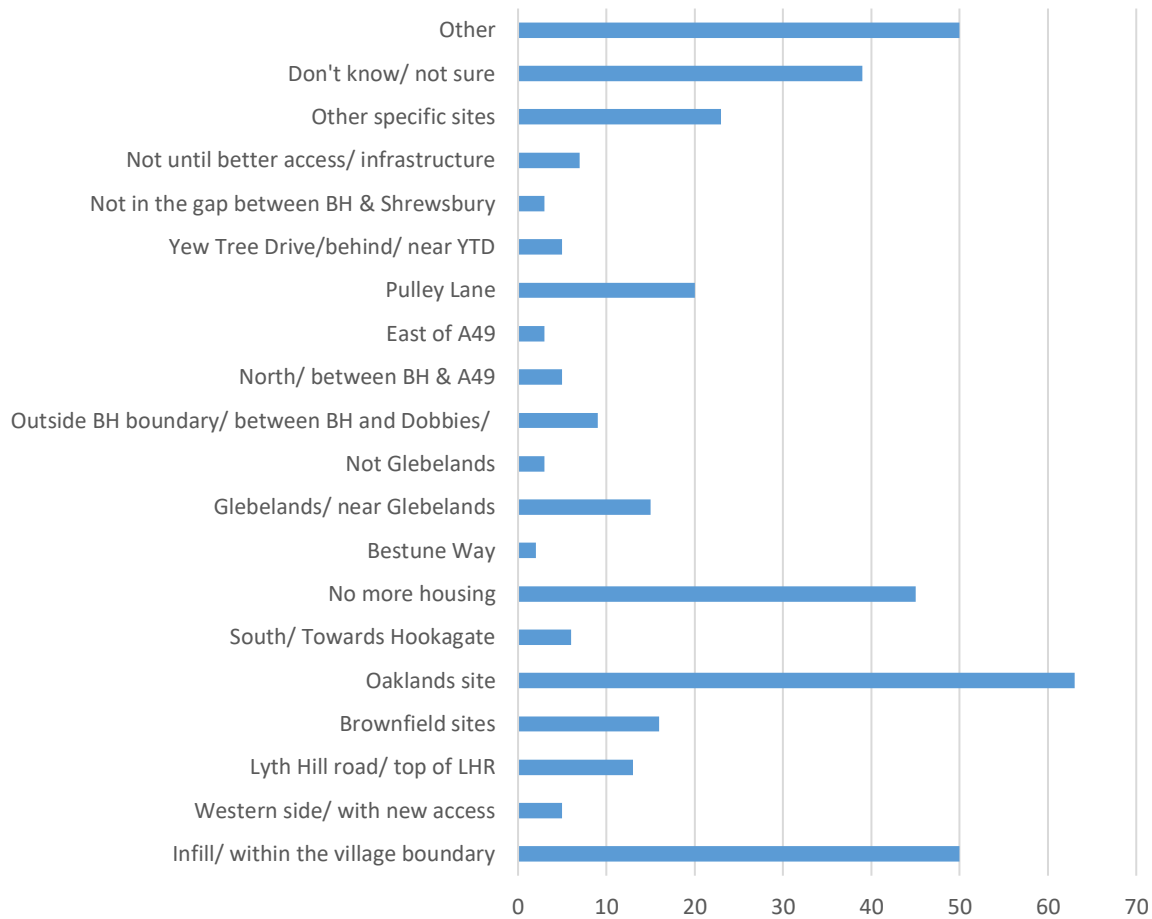
Bayston Hill 2028: The Big Survey

Open Questions on Development: Charts



Q 47 When new homes are built, where would you suggest is the best location?

Total no: 351



Specific sites:

East of centre

Land behind Old Bayston Hill between quarry and Condover

Off horse lane

Lythwood Hall

Hanley lane

Near to the shops if possible.

behind top pitch that way.

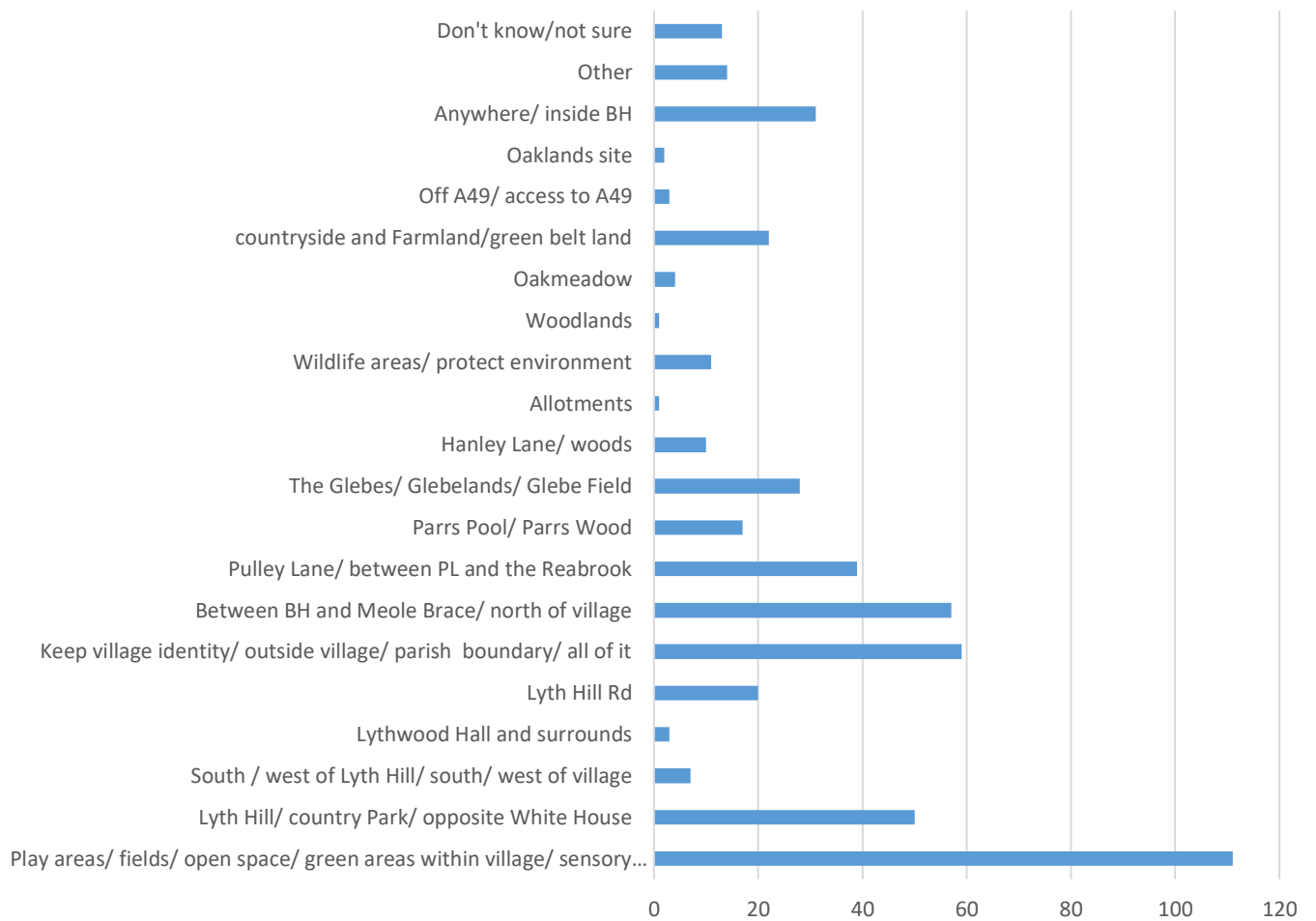
Near centre for facilities

Parrs Lane

On the back of oakmeadow site and larger doctors surgery on the front

Q 48 Are there any locations where housing should not be built?

Total No: 393



Specific sites:

Behind/off Hollies Drive

Pulley Lane, green belt area, fields in front of Sharpstones Lane

Near York House

Pulley Lane & Gorse lane

Centre of village

Between Grove Lane & Lyth Hill

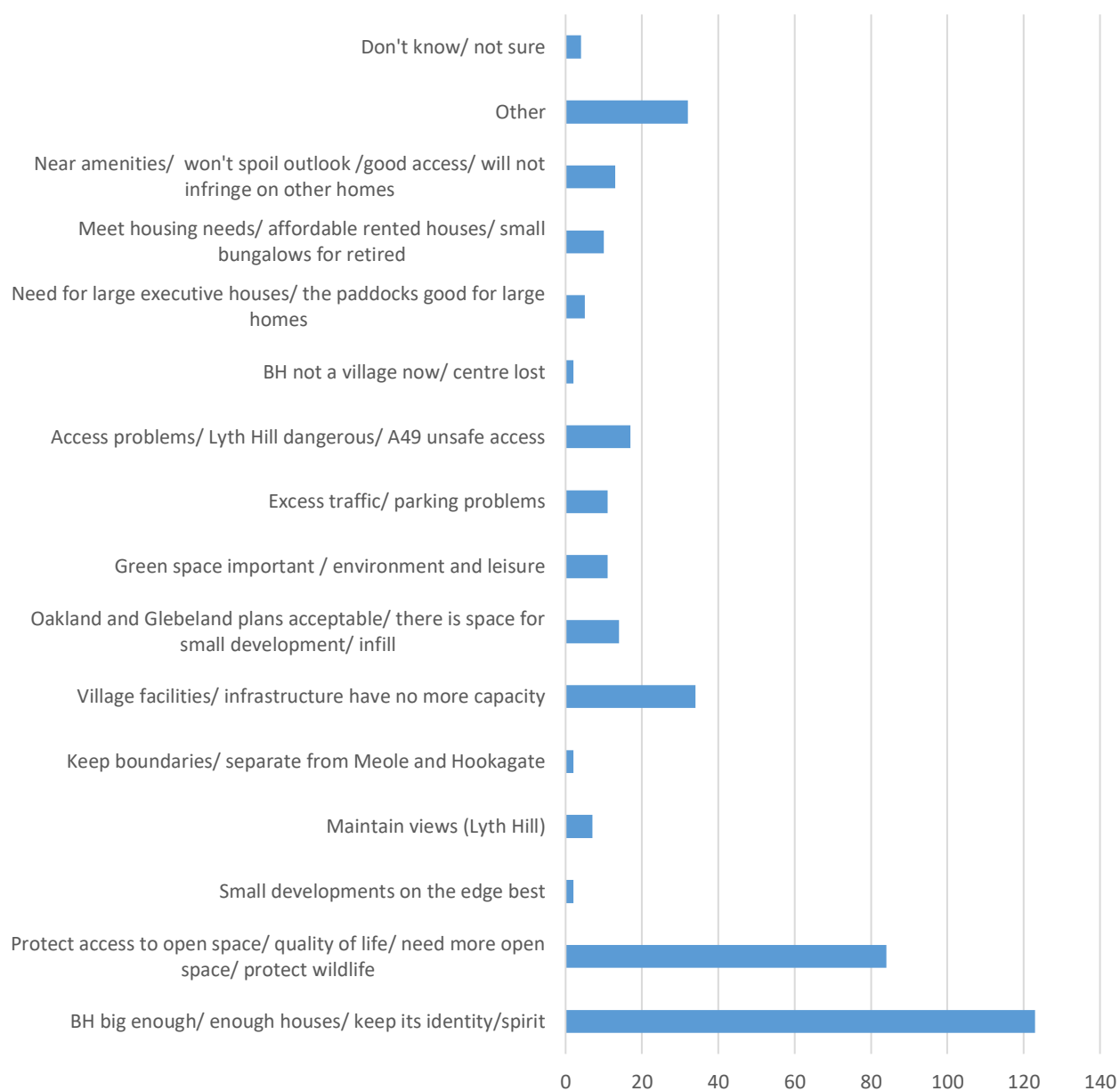
Field at the back of hollies drive

The Glebde lands field. The fields behind Yew Tree Drive

The Common/ Top Pitch

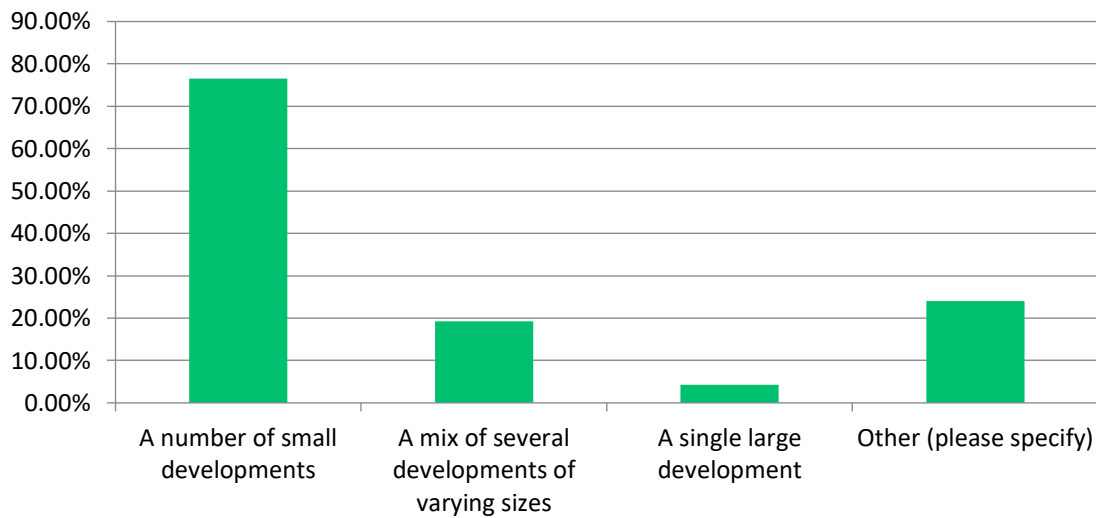
Q 49 Reasons for your answers to Qs 47 and 48

Total no: 355



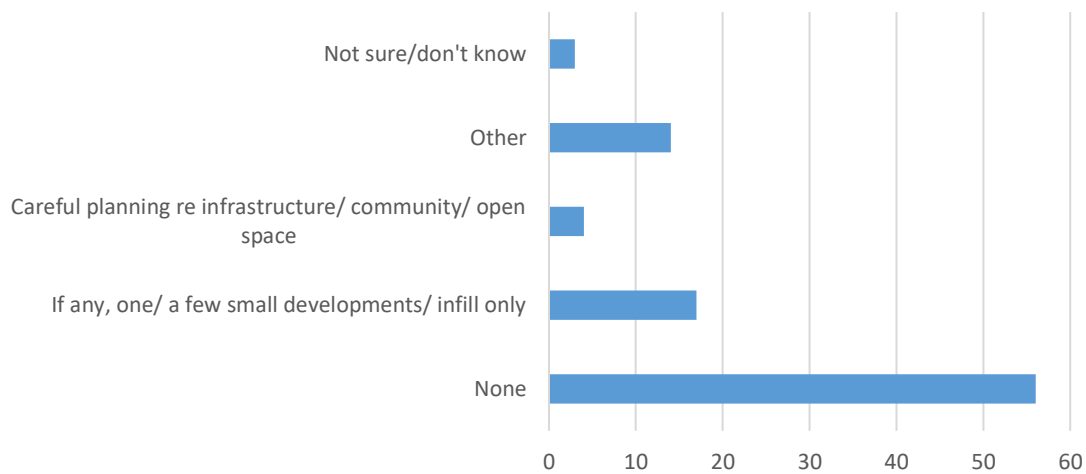
Q 50 What size of development sites do you think would be appropriate?

Total no: 375



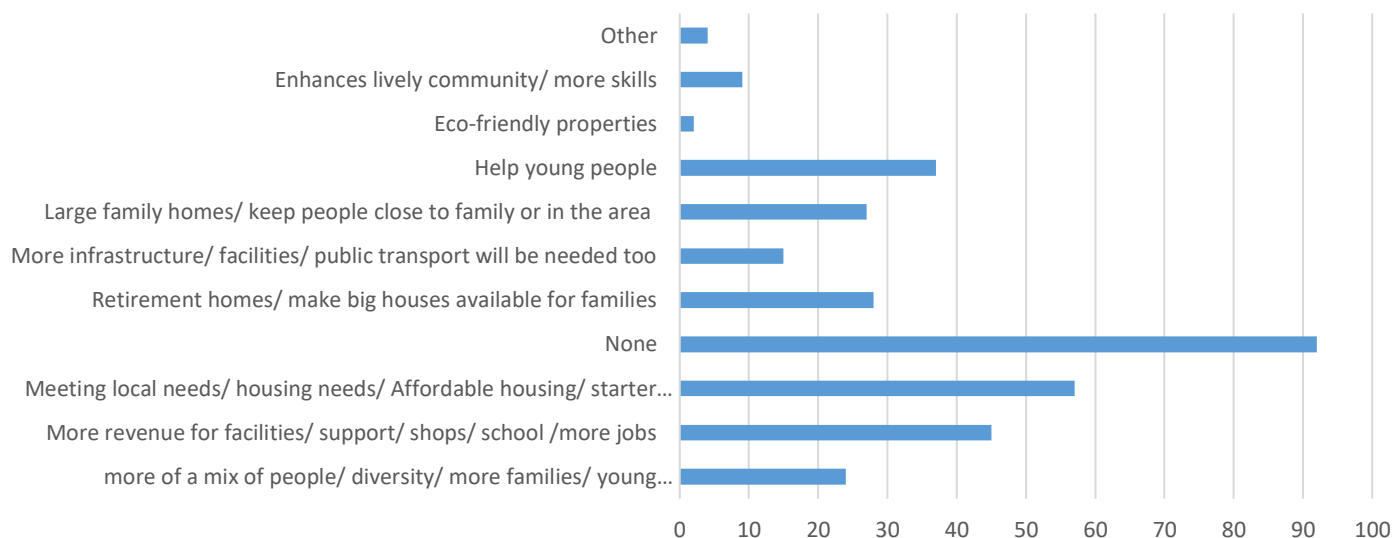
Q 50B Other (please specify)

Total no: 94



Q 52 What are the advantages of new housing developments in our village, if any?

Total no: 311



Q 53 What are the disadvantages of new housing in our village, if any?

Total no: 392

